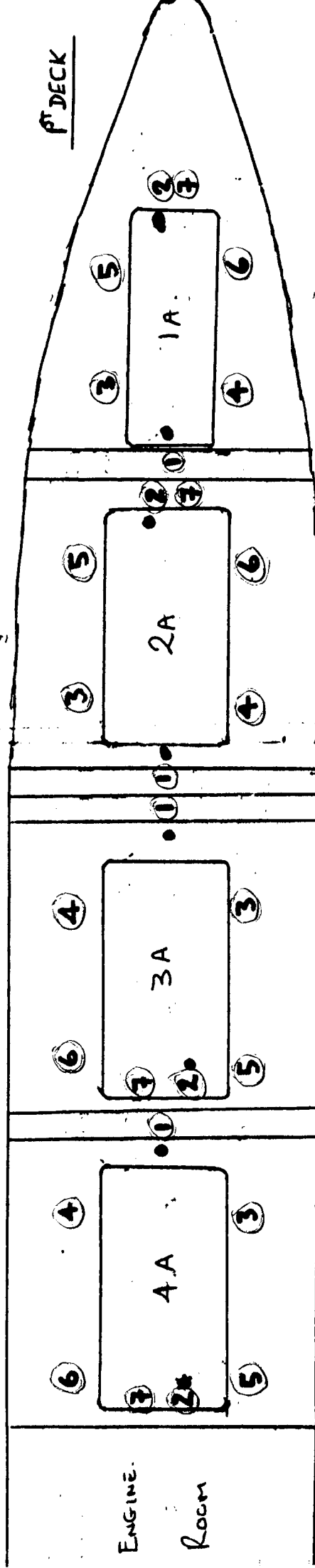


DURBAN STAR  
Hull No. 3691

USDA SENSOR DIAGRAM



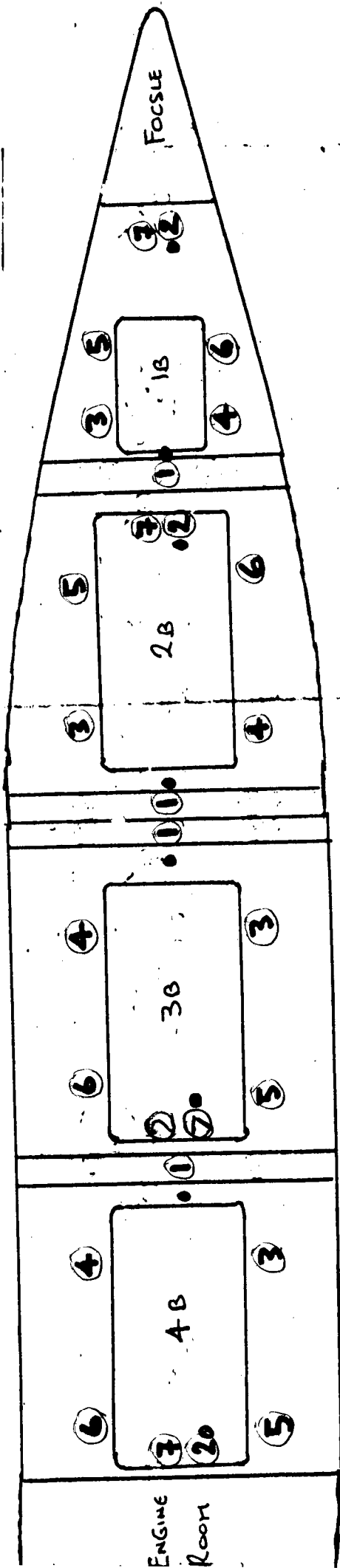
<b>M.V. CORAL REEF</b>	
Colombo	1165
Off.No	10614
G.R.T.	5017
N.R.T.	11400
K.W.	

A DECK

● Rubber Sensors

# USDA SENSOR DIAGRAM

2<sup>ND</sup> DECK



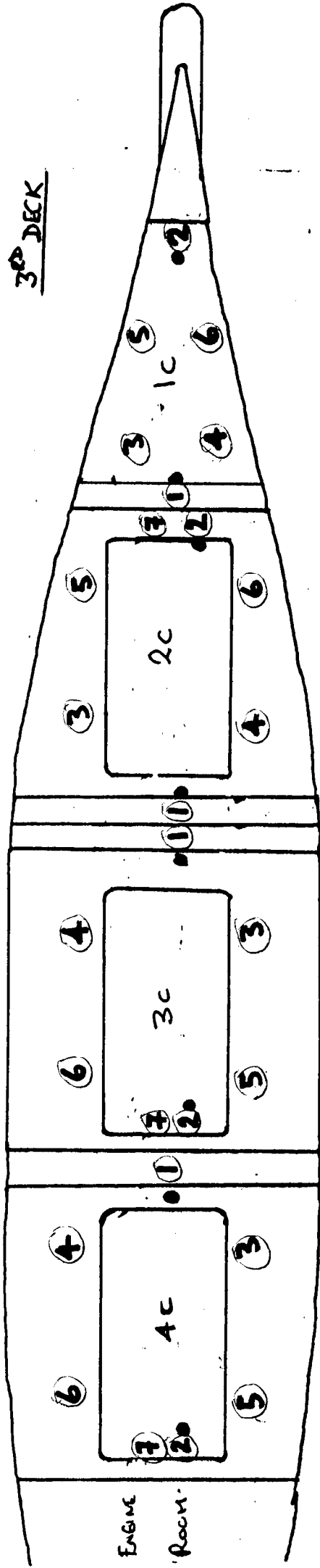
Location of 3-2.2 and 3.0.2.7 corrected from original map

M.V. CORAL REEF	1165
Colombo	10614
Off.No	5017
G.R.T.	11400
N.R.T.	
K.W.	

B DECK

● Rubber Sensors

# USDA SENSOR DIAGRAM

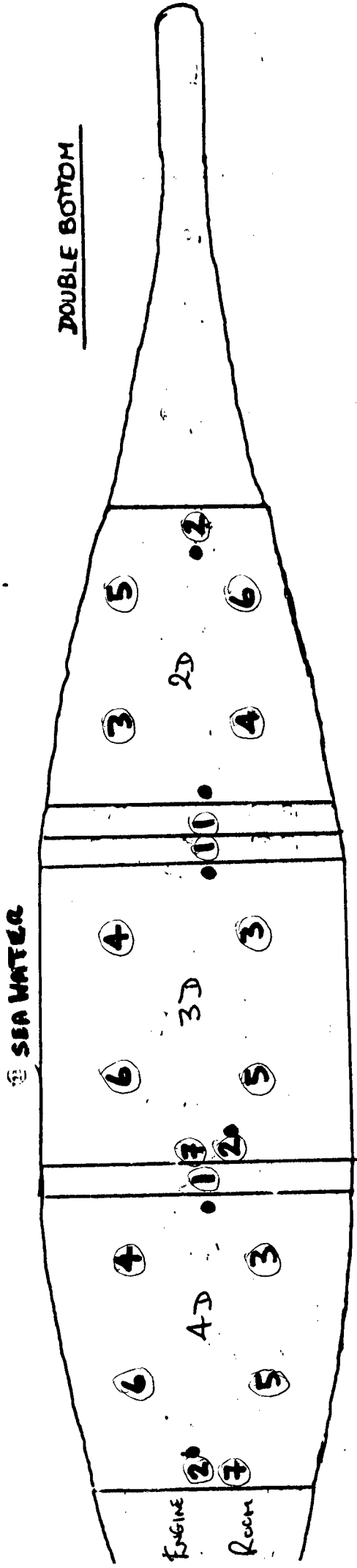


M.V. CORAL REEF	Colombo	1165
Off.No	G.R.T.	10614
	N.R.T.	5017
	K.W.	11400

## C DECK

● Rubber sensors

# USDA SENSOR DIAGRAM



<b>M.V. CORAL REEF</b>	
Off.No	1165
G.R.T.	10614
N.R.T.	5017
K.W.	11400

**D DECK**

● Rubber sensors